



Latitude: 17.644373
Longitude: 75.265953
Accuracy: 1700.0 m
Azimuth: 339° (N)
Pitch: -8.7° (0.7°)
Time: 31-05-2022 14:10
Note: New Satara College of BCA, Korti-Pandharpur

Powered by AngleCam



Azimuth: 11° (N)
Pitch: -8.9° (1.6°)
Time: 21-06-2022 06:41
Note: New Satara College of BCA, Korti-Pandharpur

Powered by AngleCam



गदेगओं, महाराष्ट्र, भारत
J7V2+44P, गदेगओं, महाराष्ट्र 413304, भारत
Lat 17.643209°
Long 75.250641°
01/08/22 02:45 PM

GPS Map Camera



GPS Map Camera

Ritu-Rucha ,korti

Google

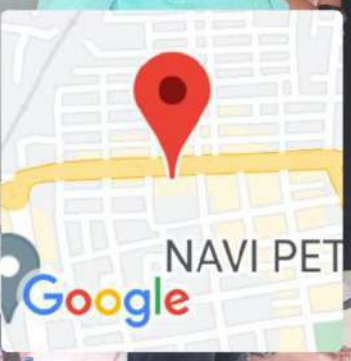
Gadegaon, Maharashtra, India
MSH 136, Gadegaon, Maharashtra 413304, India
Lat 17.637049°
Long 75.245536°
12/08/22 03:03 PM



न्यु सातारा समुह मुंबई, संघमित
न्यु सातारा कॉलेज ऑफ वी.सी.ए., पंढरपूर
सोलापूर विद्यापीठ, सोलापूर यांच्या विद्यमाने
राष्ट्रीय सेवा योजना

डॉ. सुरज तंटक
श्री मेडिसिटी हॉस्पिटल, पंढरपूर
मो. आरोग्य तपासणी शिबीर
संपर्क: मेडिसिटी हॉस्पिटल, भोसले चौक, पंढरपूर

ROTARY CLUB
OF PANDHARPUR
IMAGI
ROTAR



Shree Medicity Hospital Dr. Suraj Tantak Pandharpur, Maharashtra, भारत
Bhosale chowk Bhosale Nagar, Pandharpur, Maharashtra 413304, भारत
Lat 17.680645°
Long 75.329036°
18/08/22 01:39 PM

GPS Map Camera



GPS Map Camera



Shree Medicity Hospital Dr. Suraj Tantak Pandharpur, Maharashtra, भारत
Bhosale chowk Bhosale Nagar, Pandharpur, Maharashtra 413304, भारत
Lat 17.680645°
Long 75.329036°
20/08/22 12:36 PM



GPS Map Camera

Korti, Maharashtra, भारत


J7W8+G7G, Atpadi - Pandharpur Rd, Korti, Maharashtra 413304, भारत


Lat 17.646094°

Long 75.264859°

05/09/22 02:23 PM





 GPS Map Camera

Gadegaon, Maharashtra, India

J7X3+H7J, Gadegaon, Maharashtra 413304, India

Lat 17.64701°

Long 75.253193°

15/09/22 03:14 PM



कोर्टी, महाराष्ट्र, भारत
J7R8+X8G, कोर्टी, महाराष्ट्र 413304, भारत
Lat 17.642292°
Long 75.265733°
16/09/22 04:12 PM



GPS Map Camera



Solapur, Maharashtra, India
J7V7+R2P, SH143, Maharashtra 413304, India
Lat 17.643735°
Long 75.262307°
17/09/22 02:27 PM



 GPS Map Camera

Korti, Maharashtra, India

J7W8+5JX, Korti, Maharashtra 413304, India

Lat 17.645205°

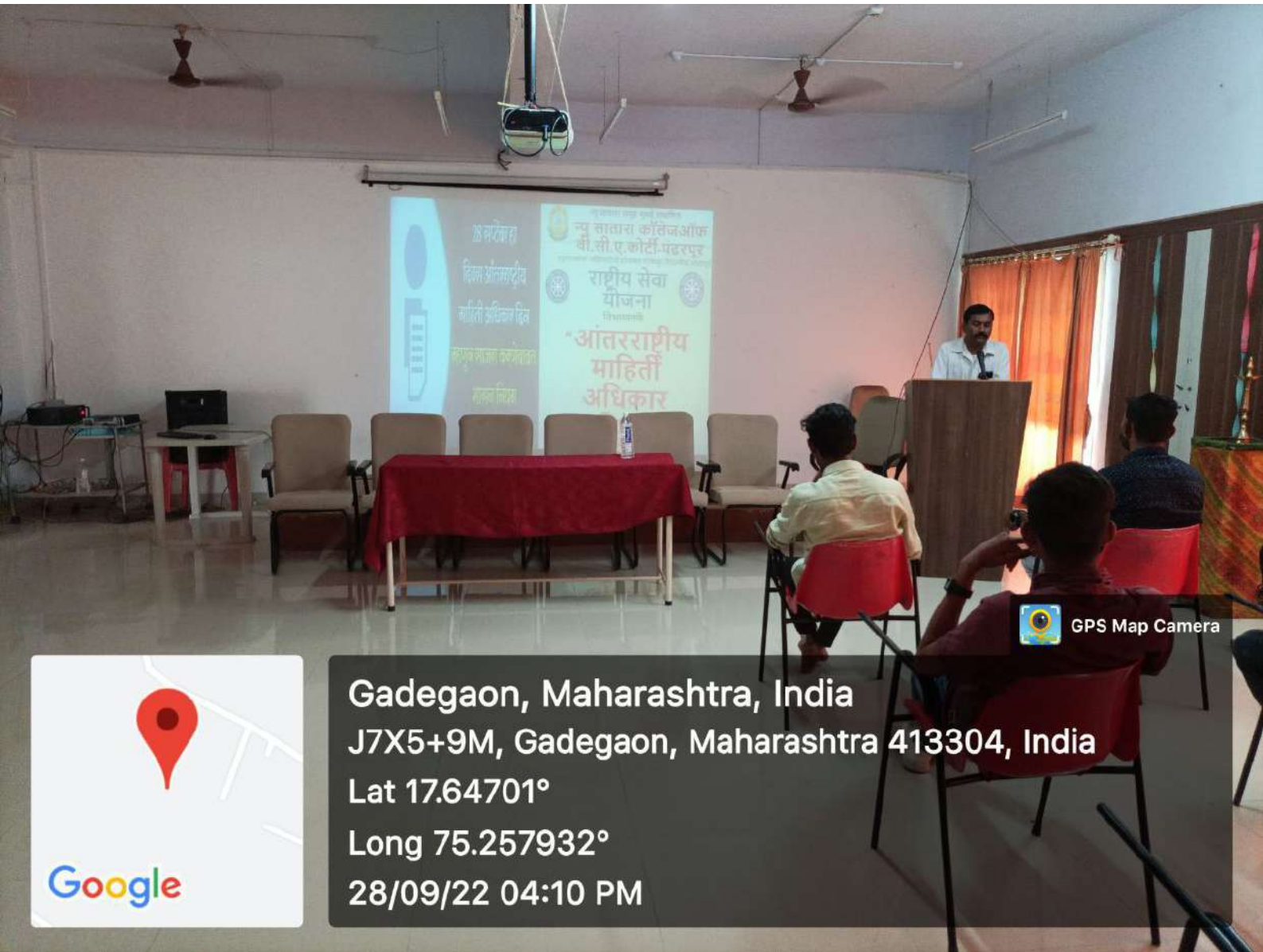
Long 75.267411°

21/09/22 12:32 PM



GPS Map Camera

Korti, Maharashtra, India
J7W8+5JX, Korti, Maharashtra 413304, India
Lat 17.645205°
Long 75.267411°
24/09/22 03:41 PM



GPS Map Camera



Gadegaon, Maharashtra, India
J7X5+9M, Gadegaon, Maharashtra 413304, India
Lat 17.64701°
Long 75.257932°
28/09/22 04:10 PM



GPS Map Camera



Gadegaon, Maharashtra, India
J7V5+HRV, Gadegaon, Maharashtra 413304, India
Lat 17.643414°
Long 75.258083°
01/10/22 01:07 PM



सोलापुर, महाराष्ट्र, भारत
निनावी रस्ता, महाराष्ट्र 413304, भारत
Lat 17.638487°
Long 75.260579°
02/10/22 09:28 AM






Korti, Maharashtra, India
J7R7+QMC, Korti, Maharashtra 413304, India
Lat 17.642736°
Long 75.263401°
31/10/22 02:25 PM GMT +05:30



lege
and...



...

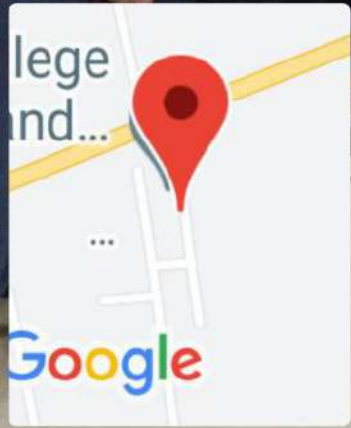
Google

 **GPS Map Camera**

Pandharpur, Maharashtra, India
J7Q3+XWX, Korti, Bhosale Nagar, Pandharpur,
Maharashtra 413304, India
Lat 17.64063°
Long 75.25431°
14/11/22 01:39 PM GMT +05:30




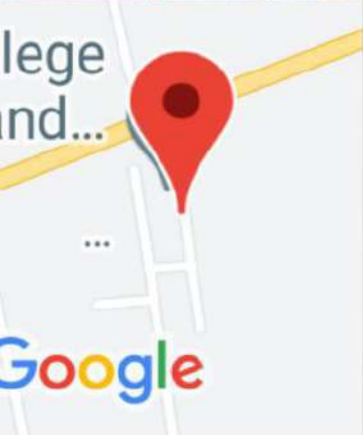
 GPS Map Camera



Pandharpur, Maharashtra, India
J7Q3+XWX, Korti, Bhosale Nagar, Pandharpur,
Maharashtra 413304, India
Lat 17.640584°
Long 75.254327°
06/12/22 12:33 PM GMT +05:30



 GPS Map Camera



Pandharpur, Maharashtra, India

J7Q3+XWX, Korti, Bhosale Nagar, Pandharpur,

Maharashtra 413304, India

Lat 17.640562°

Long 75.254337°

03/01/23 11:27 AM GMT +05:30



Pandharpur, Maharashtra, India

J7Q3+XWX, Korti, Bhosale Nagar, Pandharpur, Maharashtra 413304, India

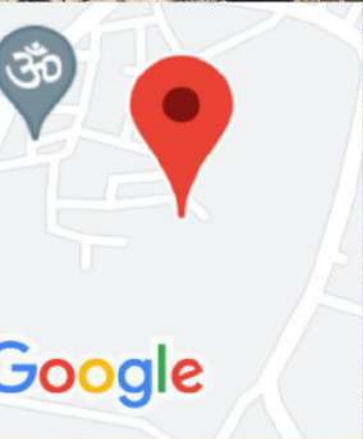
Lat 17.640583°

Long 75.254334°

18/12/22 10:35 AM GMT +05:30



GPS Map Camera



Takli, Maharashtra, India

J8V4+FM7, Takli, Maharashtra 413304, India

Lat 17.643743°

Long 75.306528°

19/12/22 11:29 AM GMT +05:30



GPS Map Camera



Pandharpur, Maharashtra, India

J8V4+MHC, Takli Road, Pandharpur, Maharashtra


413304, India

Lat 17.644027°

Long 75.306406°

19/12/22 11:34 AM GMT +05:30

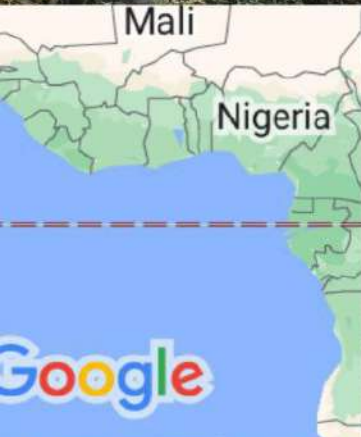


 GPS Map Camera

Pandharpur, Maharashtra, India
J8V4+FHR, Takli Road, Pandharpur, Maharashtra 413304, India
Lat 17.643816°
Long 75.306314°
20/12/22 10:59 AM GMT +05:30



GPS Map Camera



Pandharpur, Maharashtra, India

J8V4+FHR, Takli Road, Pandharpur, Maharashtra

413304, India

Lat 17.64377°

Long 75.306389°

21/12/22 10:12 AM GMT +05:30



GPS Map Camera



Takli, Maharashtra, India

M856+2V, Jagdamba Nagar, Shriram Nagar, Takli,
Maharashtra 413304, India

Lat 17.657206°

Long 75.312148°

21/12/22 02:48 PM GMT +05:30



GPS Map Camera



Takli, Maharashtra, India

M856+2V, Jagdamba Nagar, Shriram Nagar, Takli,
Maharashtra 413304, India

Lat 17.657243°

Long 75.312121°

21/12/22 02:49 PM GMT +05:30



GPS Map Camera



Takli, Maharashtra, India

M856+2V, Jagdamba Nagar, Shriram Nagar, Takli,
Maharashtra 413304, India

Lat 17.657433°

Long 75.312195°

21/12/22 03:32 PM GMT +05:30



GPS Map Camera



Takli, Maharashtra, India

M856+2V, Jagdamba Nagar, Shriram Nagar, Takli,


Maharashtra 413304, India

Lat 17.657387°

Long 75.312044°

21/12/22 03:06 PM GMT +05:30



 GPS Map Camera



Pandharpur, Maharashtra, India

J8V4+Q2V, Takli Road, Pandharpur, Maharashtra


413304, India

Lat 17.643747°

Long 75.305058°

23/12/22 11:09 AM GMT +05:30



 GPS Map Camera



Pandharpur, Maharashtra, India

J8V4+Q2V, Takli Road, Pandharpur, Maharashtra

413304, India

Lat 17.64367°

Long 75.305072°

23/12/22 11:09 AM GMT +05:30




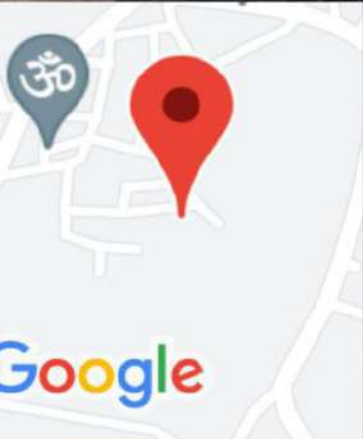
GPS Map Camera



Pandharpur, Maharashtra, India
J8V4+FHR, Takli Road, Pandharpur, Maharashtra
413304, India
Lat 17.643843°
Long 75.306382°
24/12/22 11:35 AM GMT +05:30



 GPS Map Camera



Pandharpur, Maharashtra, India

J8V4+FHR, Takli Road, Pandharpur, Maharashtra


413304, India

Lat 17.643821°

Long 75.306388°

24/12/22 11:30 AM GMT +05:30



 GPS Map Camera

Takli, Maharashtra, India

J8W4+FRG, Anvali Bypass road, Takli, Maharashtra

413304, India

Lat 17.646082°

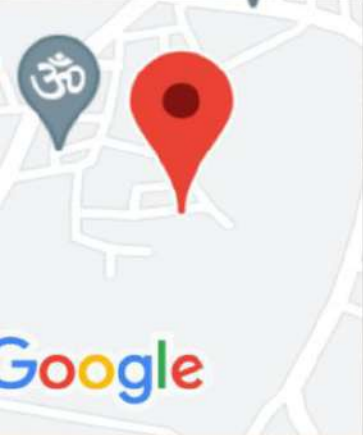
Long 75.307508°

19/12/22 03:50 PM GMT +05:30





GPS Map Camera



Takli, Maharashtra, India

J8W4+FRG, Anvali Bypass road, Takli, Maharashtra

413304, India

Lat 17.646082°

Long 75.307508°

20/12/22 04:19 PM GMT +05:30

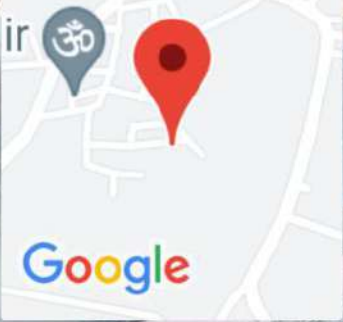


Pandharpur, Maharashtra, India


J8V4+FHR, Takli Road, Pandharpur, Maharashtra 413304, India

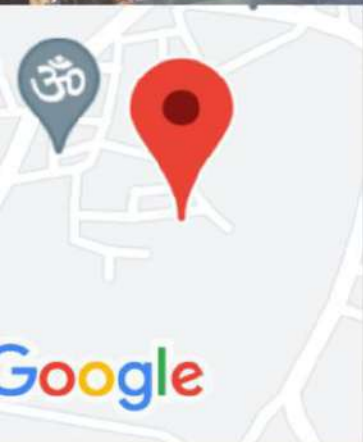
Lat 17.64382° Long 75.306443°

22/12/22 04:23:06 PM





 GPS Map Camera



Pandharpur, Maharashtra, India

J8V4+FHR, Takli Road, Pandharpur, Maharashtra

413304, India

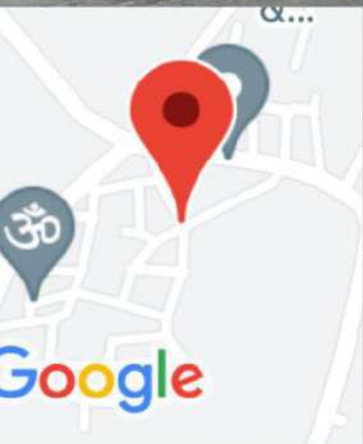
Lat 17.643836°

Long 75.306286°

23/12/22 03:56 PM GMT +05:30



 GPS Map Camera



Takli, Maharashtra, India

J8W4+5MC, Takli, Maharashtra 413304, India

Lat 17.64535°

Long 75.306546°

23/12/22 02:41 PM GMT +05:30